






PLACES OF INTEREST ON STRONSAY



Main roads

































Single-track roads


Tracks


Cycle route (all roads/tracks)


Walks


Land over 30 metres

	Toilets		Post Office		Shower		Lighthouse
	Disabled Access		Shop		Laundry		Broch remains
	Baby changing facilities		Bed & Breakfast		Play park		Chambered Tomb
	Telephone		Hotel		Picnic place		Heathland
	internet access		Ferry		Parking		Bird hide
	Cafe		Information		Viewpoint		Seal hide
	Meals		Place of Worship		Wreck		Seals
	Bar		Craft Trail		Pier/Anchorage		

